



Prog. Preliminare: Del. C.C. 7/08/2005 n.17
Prog. Definitivo: Del. C.C. 23/05/2008 n.15
Riaddoz. Prog. Def.: Del. C.C. 15/05/2007 n.18
Il Riaddoz. Prog. Def.: Del. C.C. 25/10/2007 n.45
Variante in itinere: Del. C.C. 14/10/2008 n.23
Classif. Regionali: Del. C.C. 10/04/2009 n.13256
Adozione finale: Del. C.C. 15/02/2011 n.4
Approvazione: Del. G.R. 22/06/2011 n.28-2229

P2 PLANIMETRIA
GENERALE

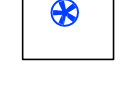
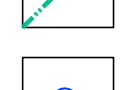
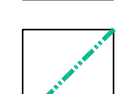


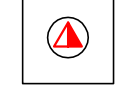


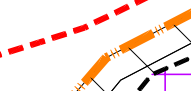
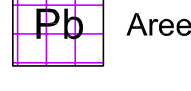


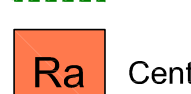
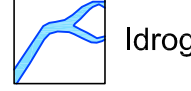
Scale: 1:5.000

Progetto: Arch. Marco PARENTI
Arch. Renato VEZZARI

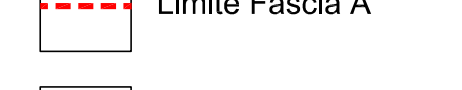
Collab.: Arch. Barbara GERNO

DATA: Dicembre 2011

LEGGENDA:



FASCE FLUVIALI (art.11/3)



COMUNE DI MONCALIERI

COMUNE DI VINOVO

COMUNE DI MONCALIERI

COMUNE DI CARIGNANO

S.I.C. IT1110017
Lanca di Santa Marta

